










# How FireSmart Is Your Home?

Use this quick assessment to see how at risk your home would be during a wildfire.  
Circle the image/description that best describes your home and add the numbers to find your Hazard Level.

1.	What is your roof made of?	Asphalt Shingles <b>1</b> 	Tile Shingles <b>0</b> 	Wood Shake <b>2</b> 	Metal Roof <b>0</b> 
2.	What is the outside of your house made from?	Vinyl Siding <b>2</b> 	Wood Siding <b>2</b> 	Stucco/Cement Board <b>0</b> 	Metal Siding <b>0</b> 
3.	What is your deck made from? Does it have a skirt?	Fire Resistant Material <b>0</b> 	Wood Closed In <b>0</b> 	Wood Open Bottom <b>1</b> 	
4.	Are your eaves open or closed? <small>*eaves are the underside of your roof overhang</small>		Open Eaves <b>2</b>		Closed Eaves <b>0</b>
5.	Is your roof clean? Are the eavestroughs cleared?		Eavestrough filled with leaves <b>2</b>		Clean roof with no debris <b>0</b>

6.	Do you have combustibles within 10m of your home?	<p>Yes <b>2</b></p> 	<p>No <b>0</b></p>	*combustibles are anything that will burn in a fire especially: firewood, lumber and gas powered equipment		
7.	What kind of ground cover do you have within 10m of your home?	<p>Cut green grass up to house <b>0</b></p> 	<p>Shrubs or wild grass up to the house <b>1</b></p> 	<p>Logs and branches on the ground <b>2</b></p> 		
8.	What kind of trees are near your house (<10m)	<p>Coniferous (Needle leaf) <b>2</b></p> 	<p>Coniferous and Deciduous <b>2</b></p> 	<p>Deciduous (Broadleaf) <b>0</b></p> 		
9.	What kind of trees are 10m-30m from your home?	<p>Conifer <b>2</b></p>	<p>Mixed Wood <b>1</b></p>	<p>Deciduous <b>0</b></p>		
<b>OTHER</b>				<b>YES</b>	<b>NO</b>	
10.	Ladder Fuels	Are the trees 10m-30m from your home pruned to 2m above the ground?		<b>0</b>	<b>1</b>	
11.	Fire Fighting Equipment	Do you have a sprinkler, ladder, shovel, water source available?		<b>0</b>	<b>1</b>	
12.	Address	Is your address visible for emergency vehicles?		<b>0</b>	<b>1</b>	
13.	Driveway Access (Acreage Only)	Could a fire truck use your driveway?		<b>0</b>	<b>1</b>	
14.	Evacuation Plan	Do you have an evacuation plan?		<b>0</b>	<b>1</b>	

Hazard Level - Add up all your points circled above and see where your home rates.

Points Page 1

Points Page 2

**Total Points**

Low < 5 points

Medium 5 - 10 points

High > 10 points

If your score is more than 10 points, what can you do to make your home safer in a wildfire?